Ardcahan Quarry Section A–A

Ardcahan Quarry Section B–B

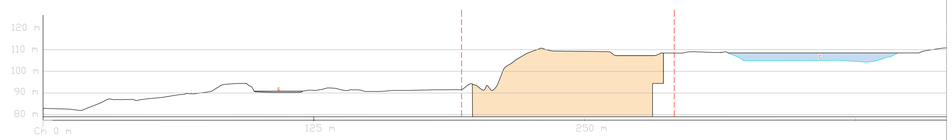

Ardcahan Quarry Section C–C

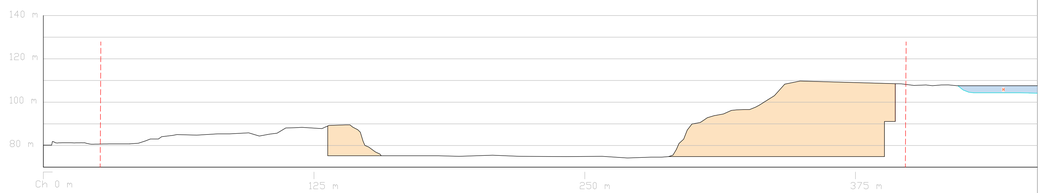

Ardcahan Quarry Section D–D

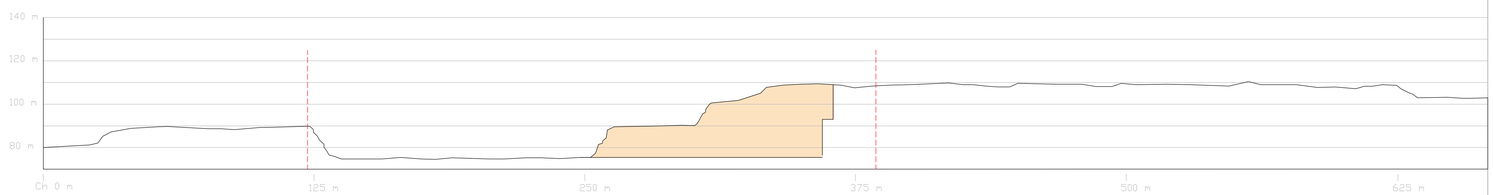

Ardcahan Quarry Section E–E

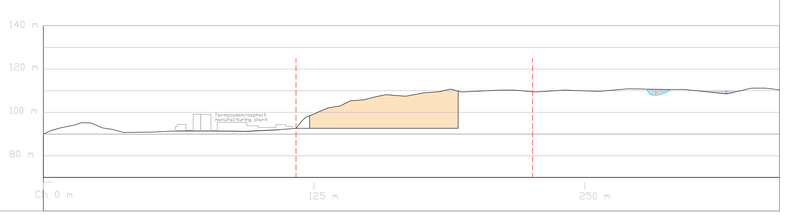

Legend

- Application Boundary
- Proposed Extraction Area
- Ponds

Each Phase to extracted to a max. level of ~75m OD

Title
37L Site Sections

Client: Murray Bros. Tarmadcadam Ltd.

Project: Ardcahan Quarry
Dunmanway, Co.Cork

Scale	1:1000@A0	Date	20/03/2026
O.S. map	6571-C	Draw No.	2546-04-37L
		Version	1.2
Ordnance Survey Licence No.:		Drawn	J.P
	EN0005421	Checked	T.H

McCutcheon Halley
CHARTERED PLANNING CONSULTANTS
Cork: 6 Joyce House, Barrack Street, Ballincollig, Cork | Dublin: Kreston House, Arran Court, Arran Quay, Dublin 7
T: +353 (0)21 4208 710 F: +353 (0)21 4208 555 E: info@mhplanning.ie

PLEASE NOTE - This drawing should only be used for planning purposes. For detailed information/purposes refer to the architectural or engineering drawings